


Images:			
Compiled by:	Donal Lucey	Date:	08/06/2018

Building name:	Building 3
Building type / purpose (including previous uses where appropriate):	Ancillary farm building, likely the former locally listed building LB/20/306
Materials:	Building demolished. Wooden post visible on the site.
Approximate date:	Late 18 th or early 19 th century

Other information:	Building no longer present.		
Images:			
Compiled by:	Donal Lucey	Date:	08/06/2018

Building name:	Building 4
Building type / purpose (including previous uses where)	Agricultural portal-frame barn

appropriate) :			
Materials:	Corrugated iron, timber frame		
Approximate date:	Constructed between 1968 and 1971		
Other information:	Poor condition		
Images:			
Compiled by:	Donal Lucey	Date:	08/06/2018

Appendix 2: Heritage Gazetteers

Historic England Data

Historic England Listed Buildings within 1km study area

List Entry	Name	Grade	Legacy UID	NGR
1094242	FOXBURY COTTAGES FOXBURY FARMHOUSE	II	141716	SU 57112 03648
1232711	CARRISTON COTTAGE	II	141715	SU 56950 03223

AMIE Monument Point Data within 1km study area

HOB UID	Name	Description	Eastings
1521965	SEARCHLIGHT BATTERY TG03 86	The possible site of Second World War searchlight battery no. TG03 86 at Peel. During August/September 1941 35 Searchlight Regiment ordered its batteries to redeploy to the existing sites in area TG03	456900:103400
234443		An Acheulean flint handaxe was found in October 1966 in the garden of 18 Hurst Green, Peel Common Estate, Gosport. A Lower Palaeolithic handaxe was found in a garden on the 8 metre Terrace geology. The latter object may be the same as the former.	457710:102550

AMIE Monument Polygon Data within 1km study area

HOB UID	Name	Description	Eastings
1401642	HMS DAEDALUS	A former Royal Navy Air Service military airfield, used in both World Wars and post-war until 1996. It was established in 1917 as a seaplane training school, initially as satellite of Calshot. Hangars and slipways from this period are extant (please see	456250:102012
1401737		A group of blister hangars dating from World War Two at HMS Daedalus, a key former Royal Navy airfield. They are situated to the north of the flying field. These were mobile "temporary" hangars and their survival is relatively rare.	456135:102598
234425		Possible remains of a Roman kiln.	457500:102500

Hampshire Historic Environment Record Data

Archaeology Data within 1km study area

SMR_SITE_M	SMR_SITE_N	SMR_EVENT_	SMR_RECTYP	SMR_EVENT1	SMR_EVEN_1
19704	Flint Hand Axe	FINDSPOT	FINDSPOT	-500000	-10001
31010	Romano-British Kiln Site, Chark Common	KILN	MONUMENT	43	409
41689	Searchligh battery at Peel	SEARCHLIGHT BATTERY	MONUMENT	1939	1945
50763	Brookers Cottage	HOUSE	MONUMENT	1400	1550
65122	Site of Brick works, Stubbington	BRICKWORKS	MONUMENT	1898	1909
68514	Possible Romano-British Farmstead	FARMSTEAD	MONUMENT	43	409
69510	B3385 Newgate Lane South, Fareham	Land Drain	MONUMENT	1540	2000

Buildings Data within 1km study area

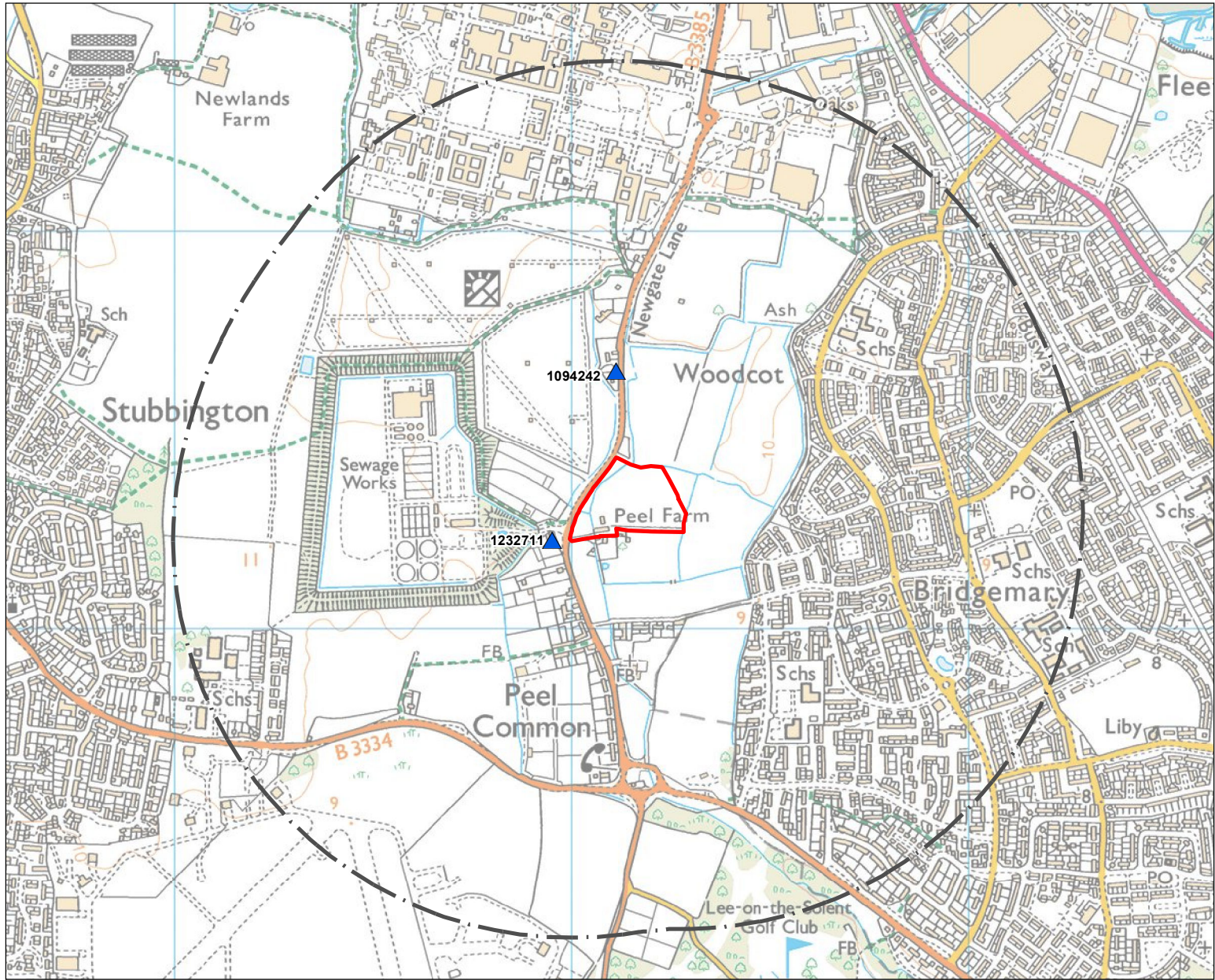
HBB_SITE_M	HBB_SITE_N	HBB_EVENT_	HBB_EVENT1	HBB_EVEN_1	HBB_STA_GR
65950	Fromson Massillon Hanger	HANGAR	1939	1939	Unlisted
65951	Fromson Massillon Hanger	HANGAR	1939	1939	Unlisted
42516	Foxbury Stables	STABLE	1865	1899	Unlisted
6148	Foxbury Farmhouse	FARMHOUSE	1800	1899	Unlisted
6149	2 Foxbury Cottages	FARMHOUSE	1600	1699	Unlisted
42516	Foxbury Stables	HOUSE	1901	1991	Unlisted
6147	Peel Cottage	HOUSE	1700	1799	Grade II




Fareham Borough Council Data

Locally listed buildings within 1km study area

FBC Reference	Location	Comments	NGR
LB/20/306	Peel Farm	Barn at Peel Farm. Appears to have been demolished	45707 10324
LB/20/308	Foxbury, Newgate Lane	Foxbury Stables.	45710 10369
LB/20/309	Newgate Lane/Tanners Lane	Demolished 1985	45716 10393

Appendix 3: Figures



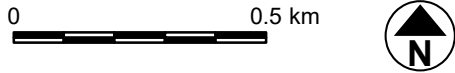
- KEY**
-  Grade II Listed Building
 -  North Site
 -  1km Study Area

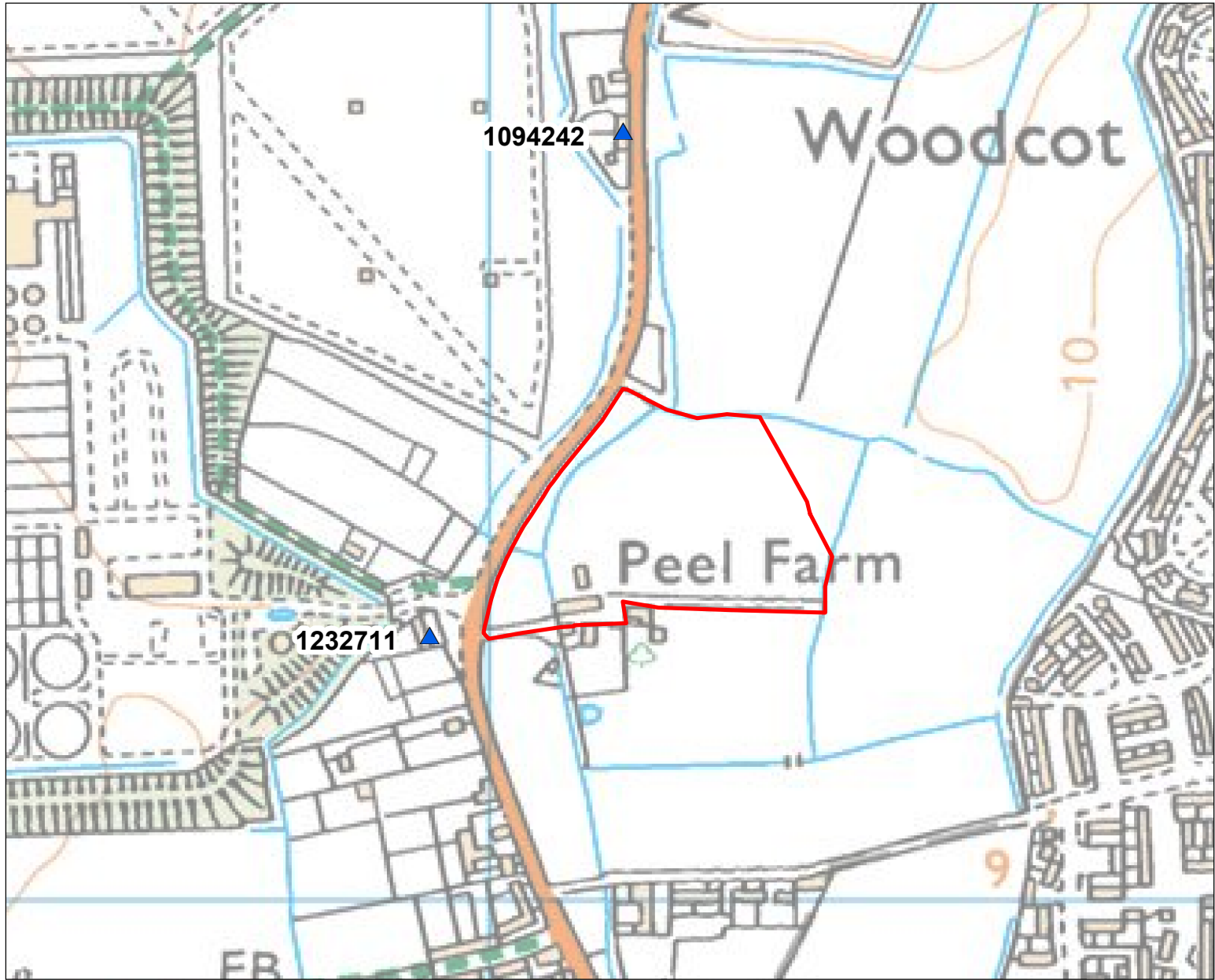
Revisions:
 First Issue- 16/04/2018 DL
 Second Issue - 08/06/2018 DL site boundary alteration
 Third Issue - 07/09/2018 EH alteration to reflect north site

Figure 1: Designated heritage assets within 1km study area

Land at Newgate Lane (North)

Client: Fareham Land LP and Bargate Homes
 DRWG No: BRS.4989.54 Sheet No: - REV:-
 Drawn by: EH Approved by: GS
 Date: 07/09/2018
 Scale: 1:15,000 @ A3





KEY

- ▲ Grade II Listed Building
- North Site

Revisions:
 First Issue- 16/04/2018 DL
 Second Issue - 08/06/2018 DL site boundary alteration
 Third Issue - 07/09/2018 EH alteration to reflect north site

Figure 2: Designated heritage assets within the vicinity of the Site

Land at Newgate Lane (North)

Client: Fareham Land LP and Bargate Homes
 DRWG No: BRS.4989.55 Sheet No: - REV:-
 Drawn by: EH Approved by: GS
 Date: 07/09/2018
 Scale: 1:5,000 @ A3

